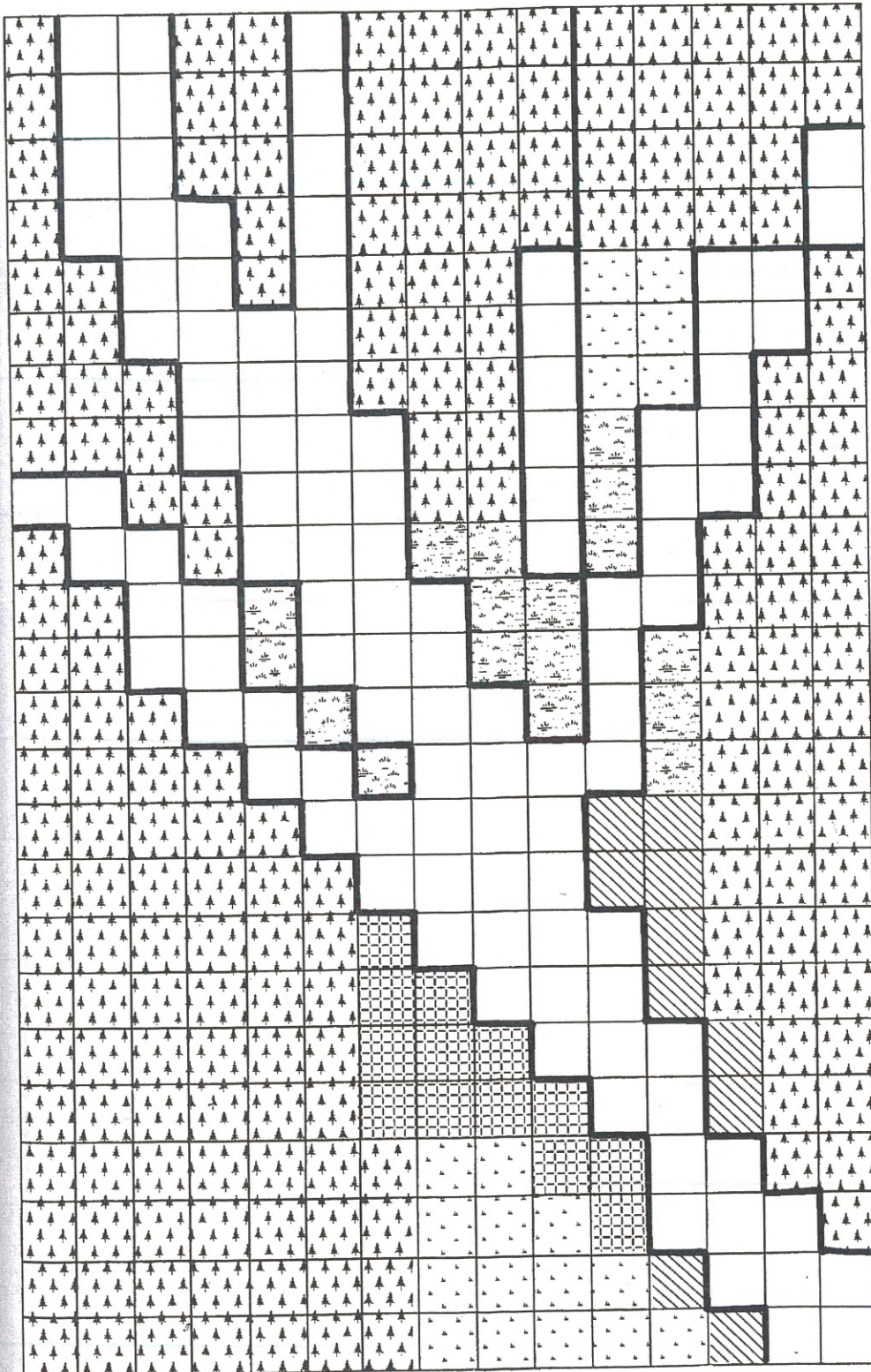








# Map A

100 YEARS AGO



## KEY

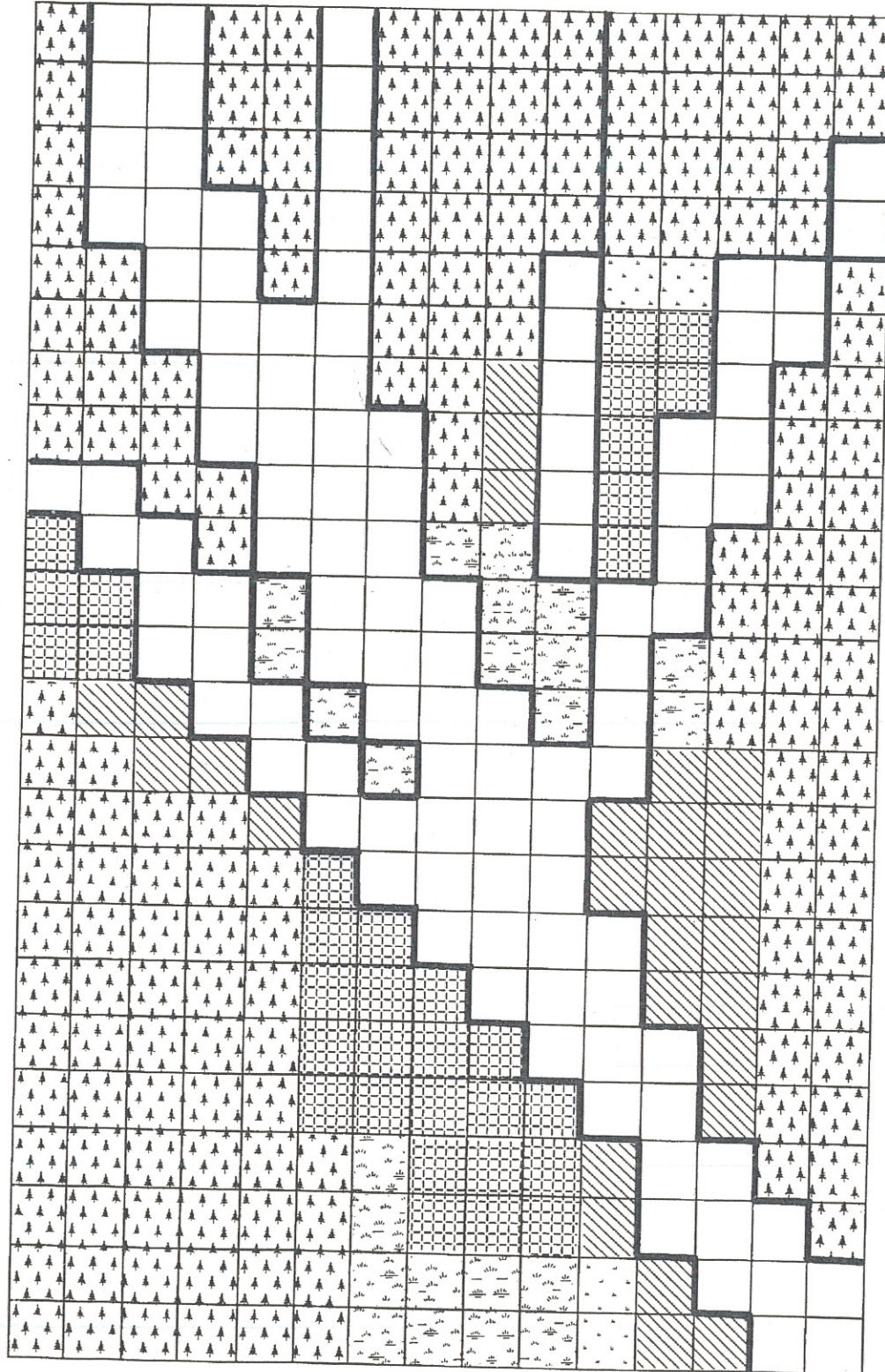
	AGRICULTURAL
	RESIDENTIAL
	WETLANDS
	GRASSLANDS
	FOREST
	STREAM





# Map B

50 YEARS AGO



## KEY

	AGRICULTURAL
	RESIDENTIAL
	WETLANDS
	GRASSLANDS
	FOREST
	STREAM





# Map C

PRESENT

